

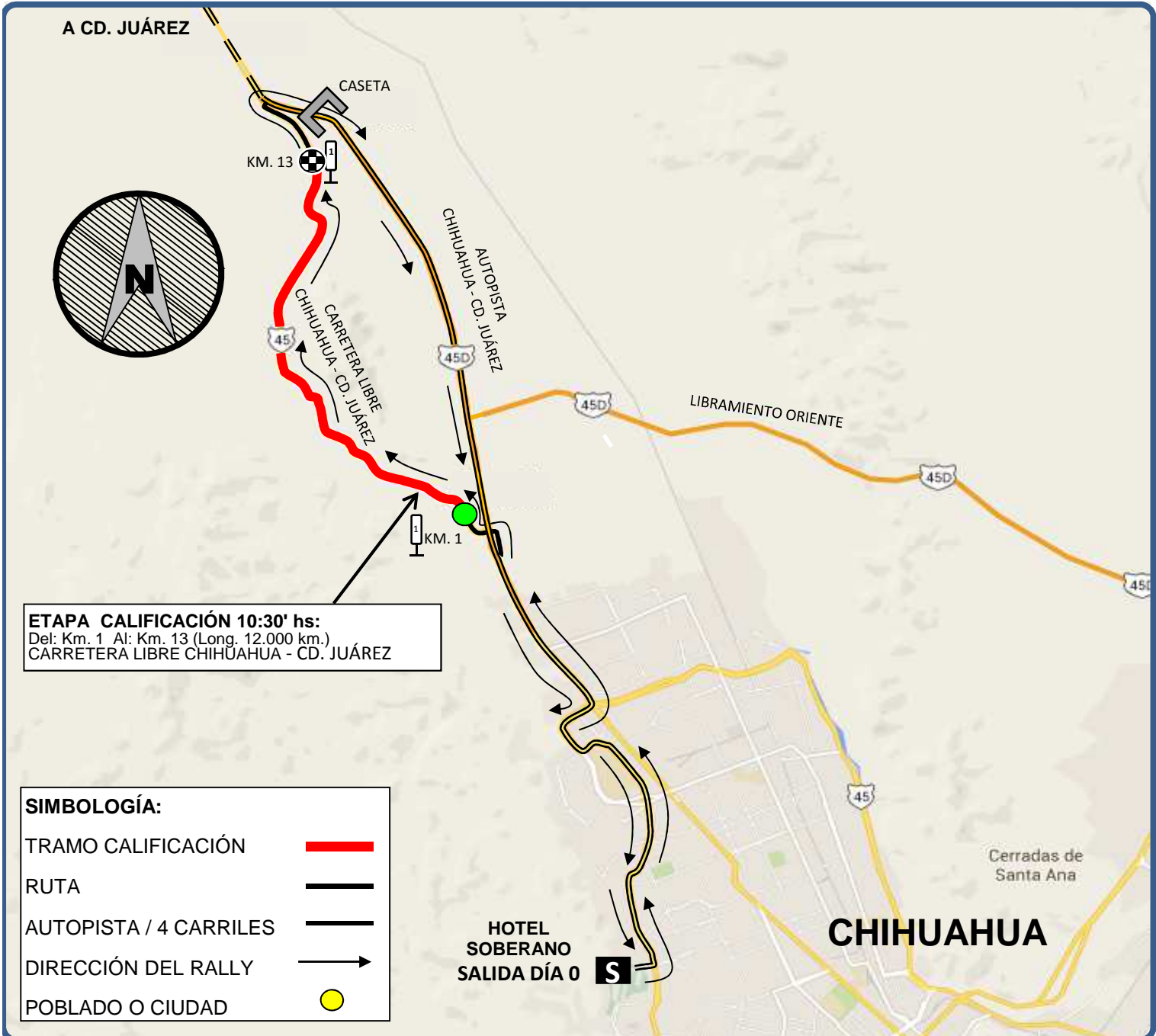


**2017**


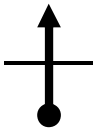
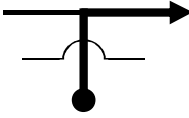
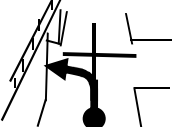


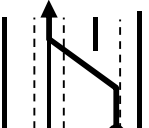
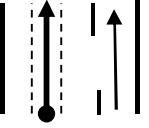
**Día 0 Calificación / Qualyfication**

**"STEVE WALDMAN"**

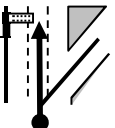
**Jueves 27 de Abril / Thursday, April 27**



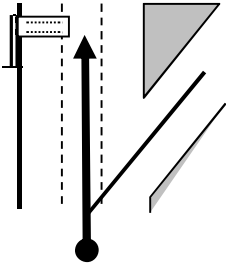


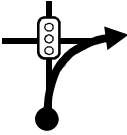
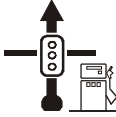
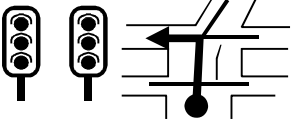
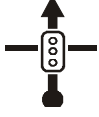
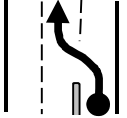
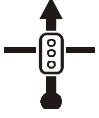
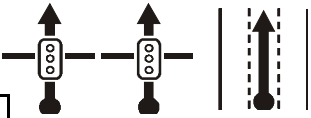
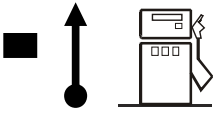
|                      |              |  |  |                    |
|----------------------|--------------|--|--|--------------------|
| <b>CH</b>            | <b>1</b>     | Starting Arch at the hotel "Soberano" in Chihuahua | <b>DISTANCE</b>                              | <b>1</b>           |
|                      | <b>CH TC</b> | <b>2</b>   | Km. 1.1 on Chihuahua - Cd. Juárez free road. |                    |
| <b>SPECIAL STAGE</b> |              |  | <b>AVERAGE</b>                               | <b>TIME 00:27'</b> |
|                      |              |  | <b>34 k/h</b>                                |                    |

| DISTANCE |         | DIRECTION  | INFORMATION   | TO GO  |
|----------|---------|--|---|--------|
| TOTAL    | PARTIAL |  |   |        |
| 0.000    | 0.000   | <br>1   | EXIT HOTEL BOOTH "SOBERANO"                                 | 15.390 |
|          |         |  | GPS   N 28° 40' 10.42"   W 106° 08' 06.68"   1,548 msnm     |        |
| 0.150    | 0.150   | <br>2   | STOP, STRAIGHT AHEAD.                                       | 15.240 |
|          |         |  |   |        |
| 0.220    | 0.070   | <br>3   | BUMP,<br>JUNCTION, TO THE RIGHT                             | 15.170 |
|          |         |  |   |        |
| 0.770    | 0.550   | <br>4  | TO THE LEFT ON THE RETURN<br>UNDER THE BRIDGE.              | 14.620 |
|          |         |  |   |        |
| 1.190    | 0.420   | <br>5 | GAS STATION RIGHT SIDE.                                     | 14.200 |
|          |         |  |   |        |
| 1.450    | 0.260   | <br>6 | TRAFFIC LIGHT,<br>STRAIGHT AHEAD                            | 13.940 |
|          |         |  |   |        |
| 1.760    | 0.310   | <br>7 | TAKE CENTRAL LANES  | 13.630 |
|          |         |  |   |        |
| 2.730    | 0.970   | <br>8 | STRAIGHT AHEAD<br>BY CENTRAL LANE TO<br>"CD. JUAREZ - UACH" | 12.660 |
|          |         |  |   |        |

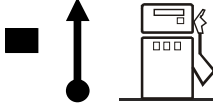

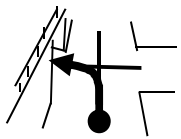

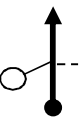

NEXT REFERENCE

|       |       |  |                                   |        |
|-------|-------|--|-----------------------------------|--------|
| 4.950 | 2.220 | <br>9 | STRAIGHT AHEAD TO<br>"CD. JUAREZ" | 10.440 |
|       |       |  |                                   |        |

TOW TRUCKS IN CHIHUAHUA: Tel. (614) 413 9999

| DISTANCE       |         | DIRECTION   | INFORMATION  | TO GO  |
|----------------|---------|---|--|--------|
| TOTAL          | PARTIAL |   |  |        |
| 4.950          | 2.220   | <br>9    | STRAIGHT AHEAD TO "CD. JUAREZ"<br> | 10.440 |
| 6.880          | 1.930   | <br>10   | STRAIGHT AHEAD TO "CD. JUAREZ"   | 8.510  |
| 7.570          | 0.690   | <br>11   | BY THE RIGHT TO "CD. JUAREZ"<br>BEFORE THE TRAFFIC LIGHT   | 7.820  |
| 8.080          | 0.510   | <br>12  | GAS STATION R.S.,<br>TRAFFIC LIGHT, STRAIGHT AHEAD   | 7.310  |
| 9.250          | 1.170   | <br>13 | TRAFFIC LIGHTS (2),<br>TO THE LEFT TO "CD. JUAREZ".<br>(AV. TECNOLÓGICO)   | 6.140  |
| 9.340          | 0.090   | <br>14 | TRAFFIC LIGHT, STRAIGHT AHEAD<br>TO "CD. JUAREZ"   | 6.050  |
| 9.520          | 0.180   | <br>15 | TAKE CENTRAL LANES   | 5.870  |
| 9.970          | 0.450   | <br>16 | TRAFFIC LIGHT, STRAIGHT AHEAD<br>TO "CD. JUAREZ"   | 5.420  |
| 11.050         | 1.080   | <br>17 | TRAFFIC LIGHT (2),<br>STRAIGHT AHEAD BY<br>CENTRAL LANES   | 4.340  |
| NEXT REFERENCE |         |   |  |        |
| 12.870         | 1.820   | <br>18 | GAS STATION, RIGHT SIDE<br>MONUMENT LEFT SIDE.   | 2.520  |

TOW TRUCKS IN CHIHUAHUA: Tel. (614) 413 9999

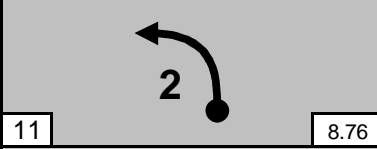
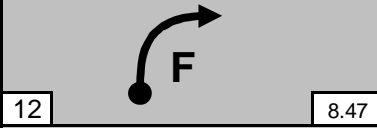
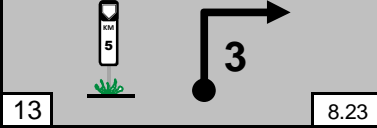
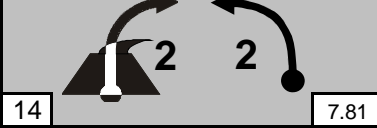

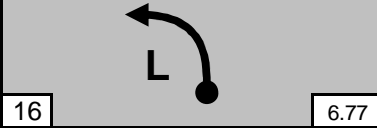
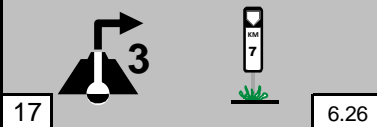

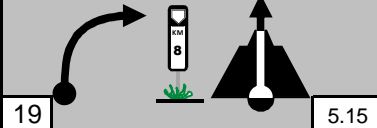
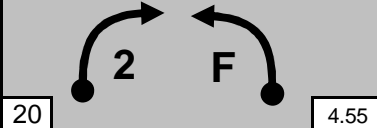
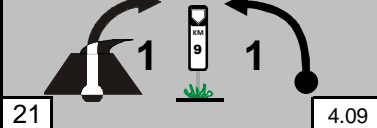
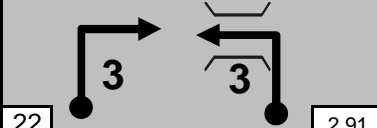
| DISTANCE   |         | DIRECTION  | INFORMATION  | TO GO |
|--|---------|--|--|-------|
| TOTAL  | PARTIAL |  |  |       |
| 12.870   | 1.820   | <div style="display: flex; align-items: center;"> <div style="border: 1px solid black; padding: 2px; margin-right: 5px;">18</div>  </div>   | GAS STATION, RIGHT SIDE<br>MONUMENT LEFT SIDE.   | 2.520 |
| 13.940   | 1.070   | <div style="display: flex; align-items: center;"> <div style="border: 1px solid black; padding: 2px; margin-right: 5px;">19</div>  </div>   | BY THE SIDE ROAD OF THE BRIDGE,<br>TO "CD. JUÁREZ LIBRE".  | 1.450 |
| 14.370   | 0.430   | <div style="display: flex; align-items: center;"> <div style="border: 1px solid black; padding: 2px; margin-right: 5px;">20</div>  </div>   | TO THE LEFT UNDER THE BRIDGE<br>TO "CD. JUAREZ LIBRE".   | 1.020 |
| 15.210   | 0.840   | <div style="display: flex; align-items: center;"> <div style="border: 1px solid black; padding: 2px; margin-right: 5px;">21</div>  </div>   | ROAD SIGN: "CD. JUAREZ 330"  | 0.180 |
| 15.390   | 0.180   | <div style="display: flex; align-items: center;"> <div style="border: 1px solid black; padding: 2px; margin-right: 5px;">22</div>  <div style="margin-left: 20px;">  </div> </div> | <b>CONTROL "CH 2"</b><br><b>MANDATORY STOP</b><br><b>HAND TIME CARD TO OFFICER</b><br>(Mark A on floor r.s.) | 0.000 |
| <p><b>DISTANCE AL PRÓXIMO CONTROL "A" 100 m.</b><br/><b>(KM. 1 + 50 m.)</b></p> <p><b>FIN DE SECCIÓN</b></p> |         |  |  |       |

**TOW TRUCKS IN CHIHUAHUA: Tel. (614) 413 9999**

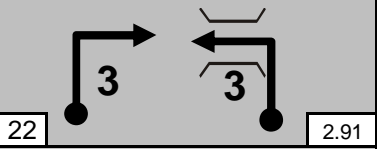
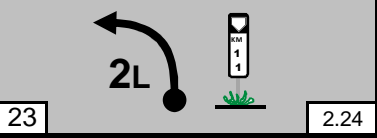
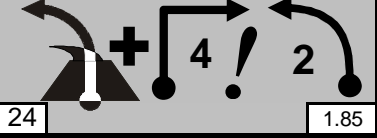


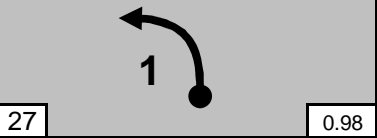
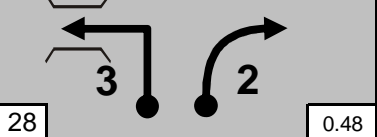


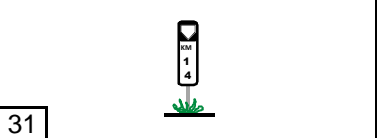
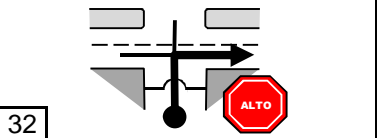

|                      |                                      |  |                   |                    |
|----------------------|--------------------------------------|--|-------------------|--------------------|
| <b>TC</b>            | <b>2</b>                             | KM. 1.1 FREEWAY TO LIBRE CHIHUAHUA - CD. JUAREZ. | <b>LENGTH</b>     | <b>2</b>           |
| <b>CH</b>            | <b>G</b>                             | HOTEL "SOBERANO" IN CHIHUAHUA                    | <b>39.74 km.</b>  |                    |
| <b>SPECIAL STAGE</b> |                                      |  | <b>AVERAGE</b>    | <b>TIME 00:30'</b> |
| <b>2</b>             | <b>QUALIFICATION "STEVE WALDMAN"</b> |  | <b>12.000 km.</b> |                    |

| DISTANCE       |         | DIRECTION | INFORMATION   | TO GO  |
|----------------|---------|-----------|---|--------|
| TOTAL          | PARTIAL |           |   |        |
| 0.000          | 0.000   |           | <b>CONTROL "A - TC 2" (HELMETS)</b><br><b>START OF SPECIAL STAGE</b><br>(Mark A on floor r.s.)<br>GPS N 28° 46' 12.01" W 106° 10' 35.61" 1,572 msnm | 39.740 |
| 0.030          | 0.030   |           | LEFT LONG   | 39.710 |
| 0.460          | 0.430   |           | RIGHT 2 !! WITH JUMP.   | 39.280 |
| 0.650          | 0.190   |           | LEFT FULL   | 39.090 |
| 0.930          | 0.280   |           | KM. 2,<br>LEFT  | 38.810 |
| 1.290          | 0.360   |           | CREST WITH RIGHT<br>CON LEFT 1 !  | 38.450 |
| 2.010          | 0.720   |           | RIGHT 2 !!  | 37.730 |
| 2.370          | 0.360   |           | LEFT 2 !! WITH RIGHT 1 !  | 37.370 |
| 2.600          | 0.230   |           | LEFT 1 ! LONG<br>KM. 4  | 37.140 |
| 2.930          | 0.330   |           | RIGHT 2 ! WITH CREST<br>AND BAD ROAD  | 36.810 |
| NEXT REFERENCE |         |           |   |        |
| 3.240          | 0.310   |           | LEFT 2 !!   | 36.500 |



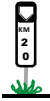
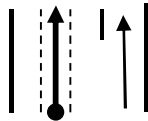

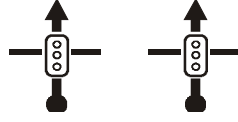
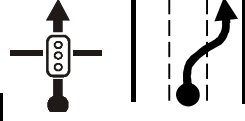
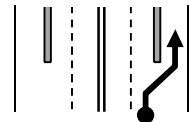


TOW TRUCKS IN CHIHUAHUA: Tel. (614) 413 9999

| DISTANCE       |         | DIRECTION   | INFORMATION                                 | TO GO  |
|----------------|---------|---|---|--------|
| TOTAL          | PARTIAL |   |   |        |
| 3.240          | 0.310   |    | LEFT 2 !!                                   | 36.500 |
| 3.530          | 0.290   |    | RIGHT FULL                                  | 36.210 |
| 3.770          | 0.240   |    | KM. 5,<br>WITH RIGHT 3 !!!                  | 35.970 |
| 4.190          | 0.420   |    | CREST WITH RIGHT 2 !!<br>LEFT 2 !           | 35.550 |
| 4.720          | 0.530   |    | LEFT 3 !!! WITH<br>RIGHT 2 !!               | 35.020 |
| 5.230          | 0.510   |   | LEFT LONG .                                 | 34.510 |
| 5.740          | 0.510   |  | RIGHT 3 !!! ON CREST<br>KM. 7               | 34.000 |
| 6.450          | 0.710   |  | CREST WITH LEFT 1 !                         | 33.290 |
| 6.850          | 0.400   |  | RIGHT<br>Km. 8 WITH CREST FULL              | 32.890 |
| 7.450          | 0.600   |  | RIGHT 2 !!<br>WITH LEFT FULL                | 32.290 |
| 7.910          | 0.460   |  | CREST KM. 9 WITH<br>RIGHT 1 ! WITH LEFT 1 ! | 31.830 |
| NEXT REFERENCE |         |   |   |        |
| 9.090          | 1.180   |  | RIGHT 3 !!! WITH<br>LEFT 3 !!! WITH BRIDGE. | 30.650 |

TOW TRUCKS IN CHIHUAHUA: Tel. (614) 413 9999

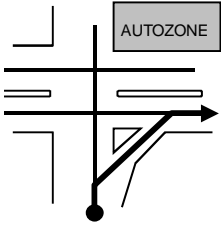

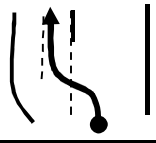
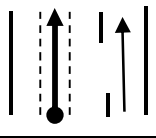
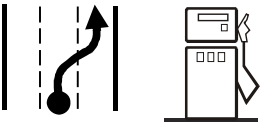

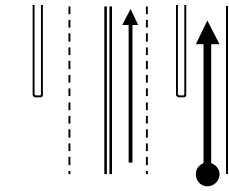

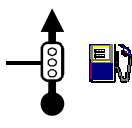
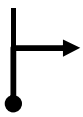
| DISTANCE       |         | DIRECTION   | INFORMATION   | TO GO  |
|----------------|---------|---|---|--------|
| TOTAL          | PARTIAL |   |   |        |
| 9.090          | 1.180   |    | <b>RIGHT 3 !!! WITH LEFT 3 !!! WITH BRIDGE.</b>   | 30.650 |
| 9.760          | 0.670   |    | LEFT 2 !! LONG KM. 11   | 29.980 |
| 10.150         | 0.390   |    | <b>LEFT ON CREST WITH RIGHT 4 !!!! WITH LEFT 2 !!</b>   | 29.590 |
| 10.590         | 0.440   |    | <b>RIGHT 3 !!!</b>  | 29.150 |
| 10.820         | 0.230   |    | RIGHT   | 28.920 |
| 11.020         | 0.200   |   | LEFT 1 !  | 28.720 |
| 11.520         | 0.500   |  | LEFT 3 !!! WITH BRIDGE<br>RIGHT 2 !!  | 28.220 |
| 12.000         | 0.480   |  | <b>CONTROL "B"<br/>END OF STAGE<br/>(Km. 13 R. S.)</b>  | 27.740 |
|                |         | GPS   N 28° 51' 04.54"   W 106° 12' 46.37"   1,541 msnm                             |   |        |
| 12.400         | 0.400   |  | <b>CONTROL "C"<br/>MANDATORY STOP<br/>(Mark on the floor Km. 13.400)</b>                                  | 27.340 |
| 13.070         | 0.670   |  | Km. 14  | 26.670 |
| 13.670         | 0.600   |  | <b>STOP,<br/>BUMPS AND DANGEROUS JUNCTION<br/>WITH THE HIGHWAY, TO THE RIGHT<br/>TO "CHIHUAHUA CUOTA"</b> | 26.070 |
| NEXT REFERENCE |         |   |   |        |
| 14.320         | 0.650   |  | TOLL BOOTH \$ 62.00   | 25.420 |

TOW TRUCKS IN CHIHUAHUA: Tel. (614) 413 9999

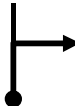
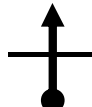


| DISTANCE       |         | DIRECTION  | INFORMATION  | TO GO  |
|----------------|---------|--|--|--------|
| TOTAL          | PARTIAL |  |  |        |
| 14.320         | 0.650   | <div style="text-align: center;">  </div>   | TOLL BOOTH \$ 62.00  | 25.420 |
| 22.760         | 8.440   | <div style="text-align: center;">  </div>   | STRAIGHT AHEAD TO "CHIHUAHUA"  | 16.980 |
| 24.600         | 1.840   | <div style="text-align: center;">  </div>   | KM. 20   | 15.140 |
| 26.070         | 1.470   | <div style="text-align: center;">  </div>   | STRAIGHT AHEAD BY BRIDGE, TO "CHIHUAHUA - MEXICO".   | 13.670 |
| 27.700         | 1.630   | <div style="text-align: center;">  </div>   | MONUMENT L S.  | 12.040 |
| 28.670         | 0.970   | <div style="text-align: center;">  </div>  | STOP LIGHT (2), STRAIGHT AHEAD   | 11.070 |
| 30.860         | 2.190   | <div style="text-align: center;">  </div> | STOP LIGHT, STRAIGHT AHEAD TAKE RIGHT LANE TO "MEXICO - CUAUHEMOC - OJINAGA"   | 8.880  |
| 31.100         | 0.240   | <div style="text-align: center;">  </div> | <p>THROUGH SERVICE ROAD TO "MEXICO - OJINAGA". (RUTA PAISANO)</p>  | 8.640  |
| NEXT REFERENCE |         |  |  |        |
| 31.440         | 0.340   | <div style="text-align: center;">  </div> | <p>TO THE RIGHT TO "CUAUHEMOC" (ROUTE "PAISANO"). "AUTOZONE STORE" LEFT SIDE</p>   | 8.300  |

TOW TRUCKS IN CHIHUAHUA: Tel. (614) 413 9999



| DISTANCE       |         | DIRECTION   | INFORMATION  | TO GO |
|----------------|---------|---|--|-------|
| TOTAL          | PARTIAL |   |  |       |
| 31.440         | 0.340   | <br>41   | <p>TO THE RIGHT TO "CUAUHTEMOC" (ROUTE "PAISANO"). "AUTOZONE STORE" LEFT SIDE</p>  | 8.300 |
| 33.080         | 1.640   | <br>42   | <p>TAKE LEFT LANE BY BRIDGE TO "CUAUHTEMOC - MEXICO"</p>   | 6.660 |
| 36.410         | 3.330   | <br>43   | <p>STRAIGHT AHEAD BY BRIDGE.</p>   | 3.330 |
| 39.040         | 2.630   | <br>44  | <p>THROUGH SERVICE ROAD. GAS STATION RIGHT SIDE</p>                               | 0.700 |
| 39.200         | 0.160   | <br>45 | <p>STRAIGHT AHEAD BY SERVICE ROAD.</p>   | 0.540 |
| 39.430         | 0.230   | <br>46 | <p>TRAFFIC LIGHT, STRAIGHT AHEAD. GAS STATION RIGHT SIDE</p>   | 3.100 |
| NEXT REFERENCE |         |   |  |       |
| 39.520         | 0.090   | <br>49 | <p>TO THE RIGHT, UPHILL, TO HOTEL "SOBERANO".</p>  | 3.010 |

TOW TRUCKS IN CHIHUAHUA: Tel. (614) 413 9999

| DISTANCE |         | DIRECTION   | INFORMATION  | TO GO |
|----------|---------|---|--|-------|
| TOTAL    | PARTIAL |   |  |       |
| 39.520   | 0.090   | <br>47 | TO THE RIGHT, UPHILL,<br>TO HOTEL "SOBERANO".  | 3.010 |
| 39.570   | 0.050   | <br>48 | STOP,<br>STRAIGHT AHEAD.   | 2.960 |
| 39.730   | 0.160   | <br>49 | BUMP   | 2.800 |
| 39.740   | 0.010   | <br>50 | <b>INTERMEDIATE GOAL</b><br>ARC AT THE ENTRANCE TO THE HOTEL<br>(FOLLOW THE OFFICER'S INDICATIONS) | 2.790 |
|          |         |   | <b>GPS</b>   <b>N 28° 40' 10.42"</b>   <b>W 106° 08' 06.68"</b>   <b>1,548 msnm</b>                |       |

Tow trucks in this area: Tel. (614) 413 9999